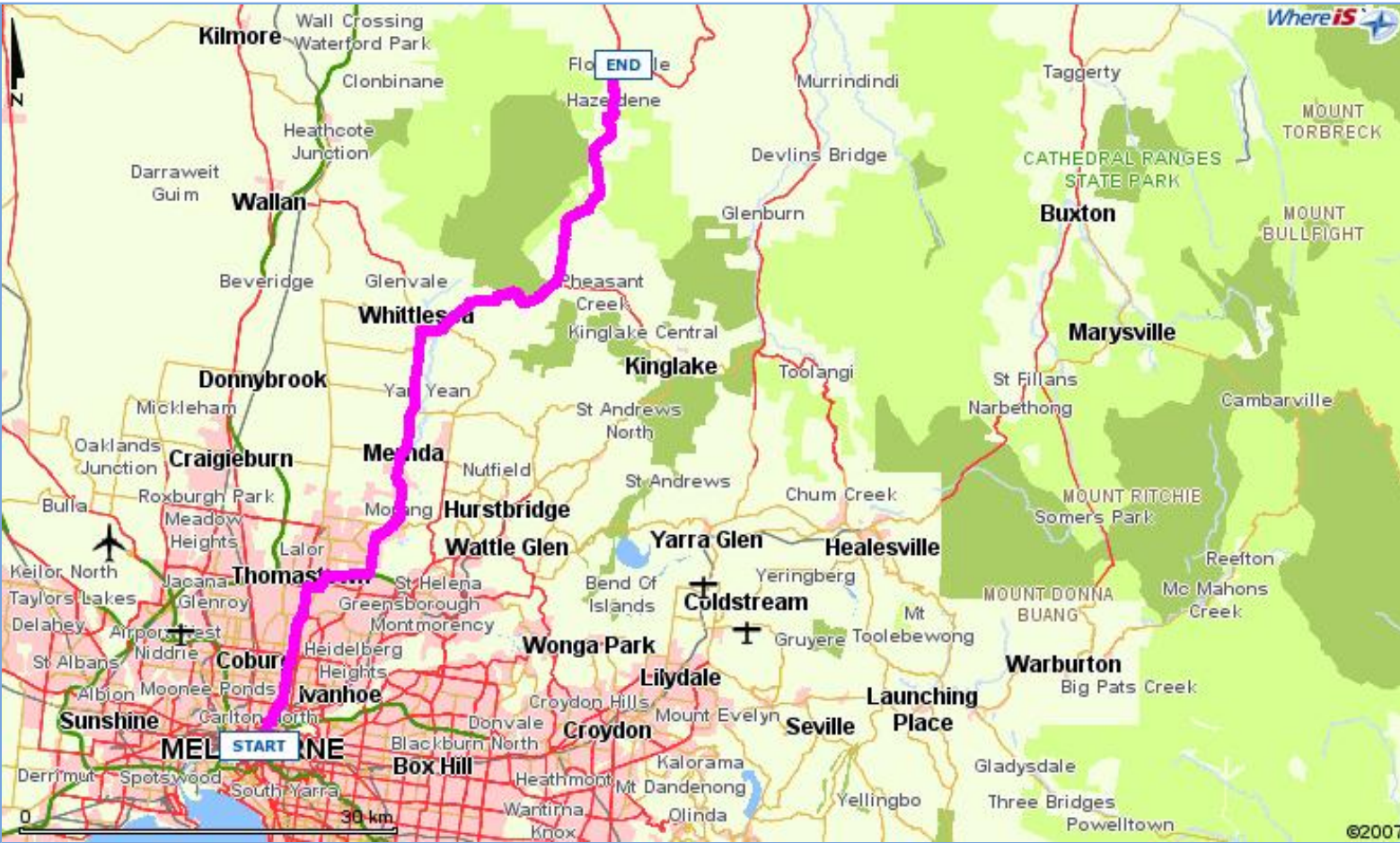




From: Lonsdale St, Melbourne, Victoria
 To: 3423 Whittlesea Yea Rd,
 Flowerdale, Victoria

Distance: 75.55 km
 Duration: 1 hour 7 mins



Segment 1		Travel	Time	Maps
START	Start: Start at LONSDALE ST, EAST MELBOURNE - head towards SPRING ST	293 m	< 1 min	
	Turn left at NICHOLSON ST, EAST MELBOURNE	1.83 km	< 3 mins	
	Turn right at PRINCES ST, CARLTON NORTH	18 m	< 1 min	
	Continue along ALEXANDRA PDE, FITZROY NORTH	311 m	< 1 min	
	Turn left at BRUNSWICK ST, FITZROY NORTH	713 m	< 2 mins	
	Continue along ST GEORGES RD, FITZROY NORTH	1.39 km	< 3 mins	
	At the ROUNDABOUT - take the 1st exit onto ST GEORGES RD, NORTHCOTE	4.44 km	< 5 mins	
	Continue along SPRING RD, PRESTON	142 m	< 1 min	
	Continue along SPRING ST, PRESTON	2.61 km	< 3 mins	
	Continue along HIGH ST, RESERVOIR	2.21 km	< 3 mins	
	Turn right at MAHONEYS RD, THOMASTOWN	17 m	< 1 min	
	Continue along KEON PDE, THOMASTOWN	955 m	< 2 mins	
	Turn left at DALTON RD, THOMASTOWN	411 m	< 1 min	
	At the ROUNDABOUT - take the 1st exit onto DALTON RD, THOMASTOWN	435 m	< 1 min	
	At the ROUNDABOUT - take the 2nd exit onto DALTON RD, THOMASTOWN	392 m	< 1 min	
	Turn right at NORTHERN RING RD, THOMASTOWN	2.97 km	< 3 mins	
	Continue along PLENTY RD EXIT, BUNDOORA	496 m	< 1 min	
	Bear left at PLENTY RD, BUNDOORA	4.55 km	5 mins	
	At the ROUNDABOUT - take the 2nd exit onto PLENTY RD, SOUTH MORANG	4.91 km	< 4 mins	
	Continue along BREADALBANE AV, MERNDA	222 m	< 1 min	

	Continue along PLENTY RD, MERNDA	921 m	< 1 min
	At the ROUNDABOUT - take the 2nd exit onto PLENTY RD, MERNDA	5.07 km	< 5 mins
	At the ROUNDABOUT - take the 2nd exit onto PLENTY RD, YAN YEAN	4.47 km	< 4 mins
	At the ROUNDABOUT - take the 2nd exit onto PLENTY RD, WHITTLESEA	358 m	< 1 min
	Bear left at RAMP, WHITTLESEA	74 m	< 1 min
	Bear left at WALLAN RD, WHITTLESEA	240 m	< 1 min
	Turn right at WALNUT ST, WHITTLESEA	153 m	< 1 min
	Turn left at MACMEIKAN ST, WHITTLESEA	117 m	< 1 min
	Continue along BEECH ST, WHITTLESEA	202 m	< 1 min
	At the ROUNDABOUT - take the 2nd exit onto BEECH ST, WHITTLESEA	590 m	< 1 min
	Continue along YEA RD, WHITTLESEA	1.4 km	< 2 mins
	Continue along WHITTLESEA-KINGLAKE RD, ARTHURS CREEK	2.16 km	< 2 mins
	Continue along WHITTLESEA-YEA RD, ARTHURS CREEK	30.3 km	22 mins
	Finish: Stop at WHITTLESEA-YEA RD, FLOWERDALE		
		Subtotal: 75.38 km	1 hour 7 mins
		Total: 75.55 km	1 hour 7 mins